



## Introduction (5 minutes)

Welcome to "Exploring the World Through Interactive Global Mapping Tools and Historical Trade Routes"! This worksheet is designed to introduce you to the fascinating world of global mapping and historical trade routes. Through interactive activities and engaging questions, you will learn about the significance of geographical features, cultural exchange, and economic systems.

## Understanding Historical Trade Routes (15 minutes)


Historical trade routes have played a crucial role in shaping the modern world. They connected different parts of the world, facilitating the exchange of goods, ideas, and cultures. Some of the most famous trade routes include:

- The Silk Road
- The Maritime Trade Routes
- The Incense Road

## Interactive Global Mapping Tools (15 minutes)

*Interactive global mapping tools are essential for understanding historical trade routes. These tools allow you to visualize geographical data, analyze spatial relationships, and explore the world in a interactive and immersive way. Some popular interactive global mapping tools include:*


- Google Earth
- ArcGIS
- Mapbox



## Cultural Exchange and Diversity (15 minutes)

*Cultural exchange and diversity are essential aspects of historical trade routes. The exchange of goods, ideas, and technologies has influenced the development of civilizations, led to cultural diversity, and impacted economic systems. Some examples of cultural exchange include:*


- The spread of Buddhism from India to China
- The exchange of goods and ideas between Europe and Asia



## Geographical Skills and Spatial Analysis (15 minutes)

*Geographical skills and spatial analysis are critical for understanding the relationship between geography and human activity. By analyzing geographical features, you can understand how they have influenced the development of trade and economic systems. Some key geographical skills include:*


- Identifying geographical features on a map
- Analyzing spatial relationships
- Understanding the impact of geography on human activity



## Activity 1: Mapping Historical Trade Routes (20 minutes)

*Using an interactive global mapping tool, identify and map the following historical trade routes:*

- The Silk Road
- The Maritime Trade Routes
- The Incense Road



### Activity 2: Cultural Exchange and Diversity (20 minutes)

*Research and write a short essay on the cultural exchange that occurred along the Silk Road. How did the exchange of goods, ideas, and technologies influence the development of civilizations?*

### Activity 3: Geographical Skills and Spatial Analysis (20 minutes)

*Analyze the geographical features that influenced the development of the Maritime Trade Routes. How did the location of ports, rivers, and mountains impact the trade of goods and ideas?*

## Questions (15 minutes)

Answer the following questions:

1. What is the significance of the Silk Road in terms of cultural exchange and diversity?
2. How did the Maritime Trade Routes impact the economy of Europe and Asia?
3. What are some of the key geographical features that influenced the development of the Incense Road?

## Conclusion (5 minutes)

*Congratulations on completing "Exploring the World Through Interactive Global Mapping Tools and Historical Trade Routes"! You have learned about the significance of historical trade routes, interactive global mapping tools, cultural exchange and diversity, and geographical skills and spatial analysis. Remember to apply these skills and knowledge to real-world scenarios, and continue to explore and learn about the fascinating world of global mapping and historical trade routes.*

